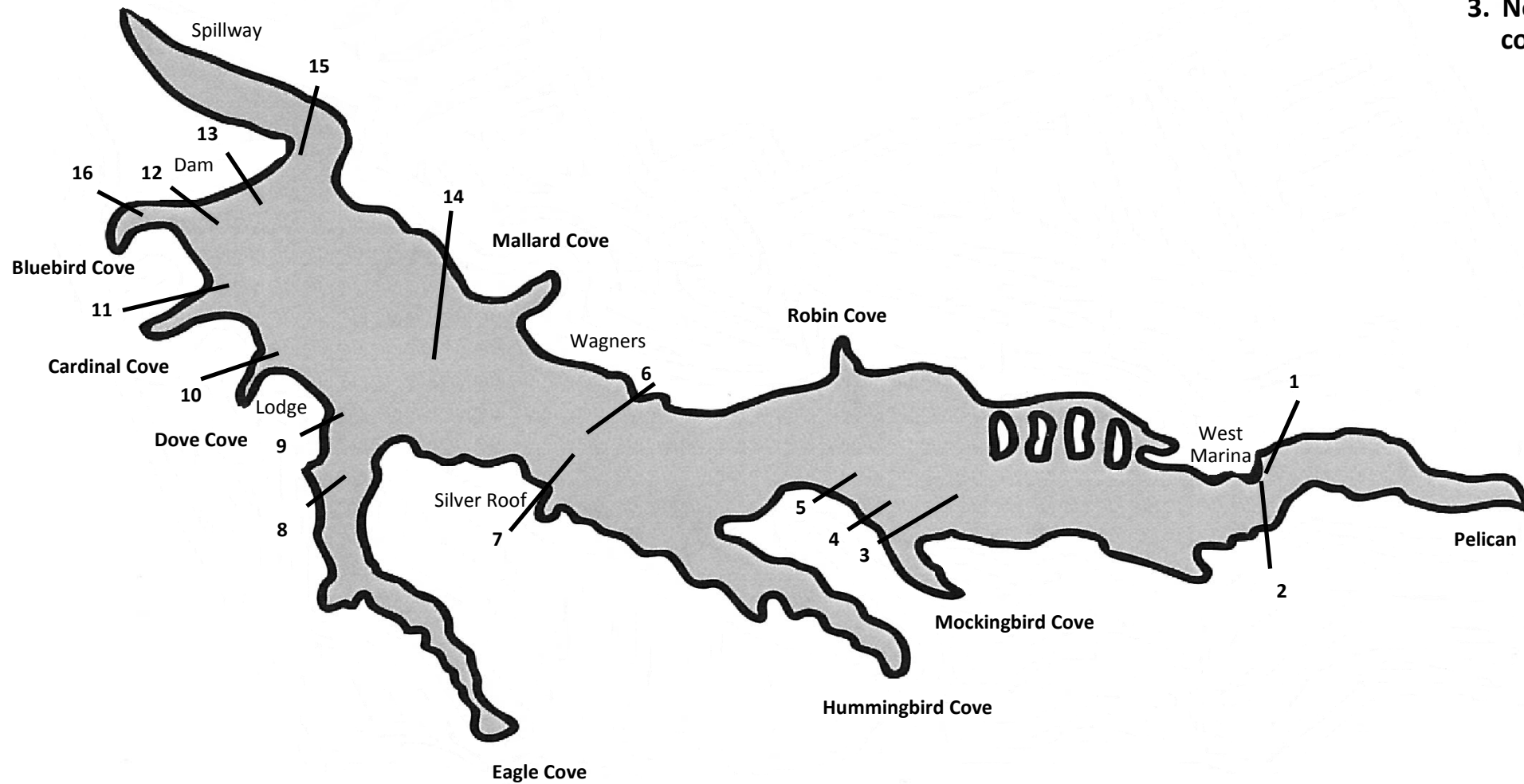



# Hide-A-Way Lake Fish Habitat Locations

## Directions for Use of the Habitat Map

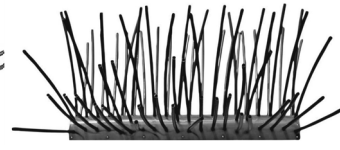
1. Find on the lake map the corresponding number of the location where you desire to fish. Use shoreline references such as a cove name or other shoreline feature.
2. Go to the directory below and determine the GPS coordinates for that location. If you do not have a GPS, simply download a GPS app on your smartphone.
3. Note the habitat locations with an \*. These can be fished from the shore on common property. Some are marked with an orange arrow on land.



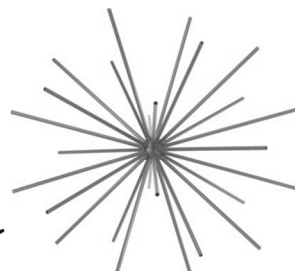
Honey Hole Tree




Honey Hole Bush



Honey Hole Log



Porcupine



PVC Cube



Christmas Tree

Location Number	Location Name	GPS Coordinates	Habitat Type
1	WEST MARINA* Orange Arrow	N30.34.644 W89.38.315	6 Porcupines
2	WEST MARINA LAUNCH* Orange Arrow	N30 34.616 W89 38.293	3 Honey Hole Logs
3	HAWL FLAT	N30 34.344 W89 38.442	3 Honey Hole Logs
4	MOCKINGBIRD	N30 34.285 W89 38.435	3 Honey Hole Trees
5	GREEN ROOF	N30 34.340 W89 38.498	3 Honey Hole Trees 2 PVC Cubes
6	WAGNERS	N30 34.026 W89 38.710	3 Honey Hole Trees 4 Christmas Trees
7	SILVER ROOF	N30 34.022 W89 38.709	3 Honey Hole Bushes
8	EAGLE	N30 33.804 W89 38.741	2 Honey Hole Logs 2 Honey Hole Bushes
9	BEACH* No Orange Arrow Present	N30 33.842 W89 38.844	3 Honey Hole Bushes 4 Christmas Trees
10	DOVE* Orange Arrow	N30 33.795 W89 38.884	2 Honey Hole Logs 2 Honey Hole Bushes 4 Christmas Trees
11	CARDINAL	N30 33.789 W89 38.990	3 Honey Hole Trees 3 Honey Hole Logs 2 PVC Cubes
12	DAM VALVE* Orange Arrow	N30 33.791 W89.39.117	3 Honey Hole Bushes 8 Christmas Trees
13	MID DAM* Orange Arrow	N30 33.862 W89.39.990	3 Honey Hole Trees 9 Christmas Trees
14	MID LAKE	N30 33.899 W89 38.898	3 Honey Hole Trees 4 Christmas Trees
15	SPILLWAY* Orange Arrow	N30 33.938 W89 39.104	9 Christmas Trees
16	BUTTERFLY* Orange Arrow	N30 33.782 W89 39.126	4 Christmas Trees